

**HOLES PLOTTED**

TOTAL 2

TO-16-115 TO-16-98

**Section W-0200**

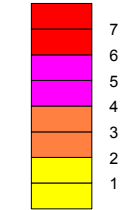
**TOPOGRAPHY**

TonyLiDAR\_DTM.GRD

**BAR GRAPHS**

Zone L/R COL

Cg (%) R



**ROCK CODES**

Interprétés

PAT	CODE	DESCRIPTION
I3A	I3A	Gabbro
M1 GR	M1 GR	Paragneiss à grenat
M4 GP	M4 GP	Paragneiss à graphite
M4 GP M4 GR	M4 GP M4 GR	Paragneiss à graphite et paragneiss à grenat
M4 GR M14	M4 GR M14	Paragneiss à grenat et roche calco-silicatée
M4 GR M4 GP	M4 GR M4 GP	Paragneiss à grenat et paragneiss à graphite
M4 QZGR M4 GP	M4 QZGR M4 GP	Paragneiss à grenat et paragneiss à graphite
MT	MT	Mort-terrain

**POSTED TEXT**

m @ Cg%

L/R TEXT ITEMS

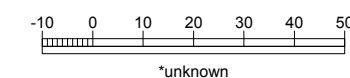
R ----- All

**SECTION SPECS:**

REF. PT. E, N	578500	5163590
EXTENTS	482.7	267.2
SECTION TOP, BOT	541.7	274.5
TOLERANCE +/-	50	

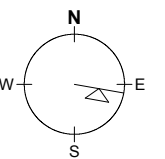
**SCALE**

(m)



\*unknown

AZIMUTH = 100°



**Nouveau Monde**

**TONY BLOCK**

Drafted by B.O. Martel, Géo #492

UTM NAD83 Zone18N