









578000 578500 579000 579500 580000

Current Pit-Constrained Mineral Resource Estimate West Zone, Tony Claim Block, Matawinie Property

-  2018 Exploration Drill Holes
-  2015-2017 Exploration Drill Holes
-  2016 Trench Trace
-  Current Resource Pit Envelope Footprint (June 27, 2018)
-  Current Pit-Constrained Mineral Resource Footprint (June 27, 2018)
-  Previous Resource Pit Envelope Footprint (March 2, 2017)
-  Previous Pit-Constrained Mineral Resource Footprint (March 2, 2017)
-  Tony Claim Block Boundaries



0 250 500 1,000
Meters



Projection: UTM NAD 83 Z18 Scale 1:12,000 NTS: 31112
Created by: Antoine Cloutier P. Geo., June 27, 2018

**Current Pit-Constrained Mineral Resource Estimate
West Zone**
 Indicated: 95.8 Mt @ 4.28% Cg
 Inferred: 14.0 Mt @ 4.19% Cg
 Graphite Tonnage: 4.69 Mt Cg
 Cut-Off Grade of 1.78% Cg

5166000

5165500

5165000

5164500

5164000

5163500

5166000

5165500

5165000

5164500

5164000

5163500

578000 578500 579000 579500 580000

